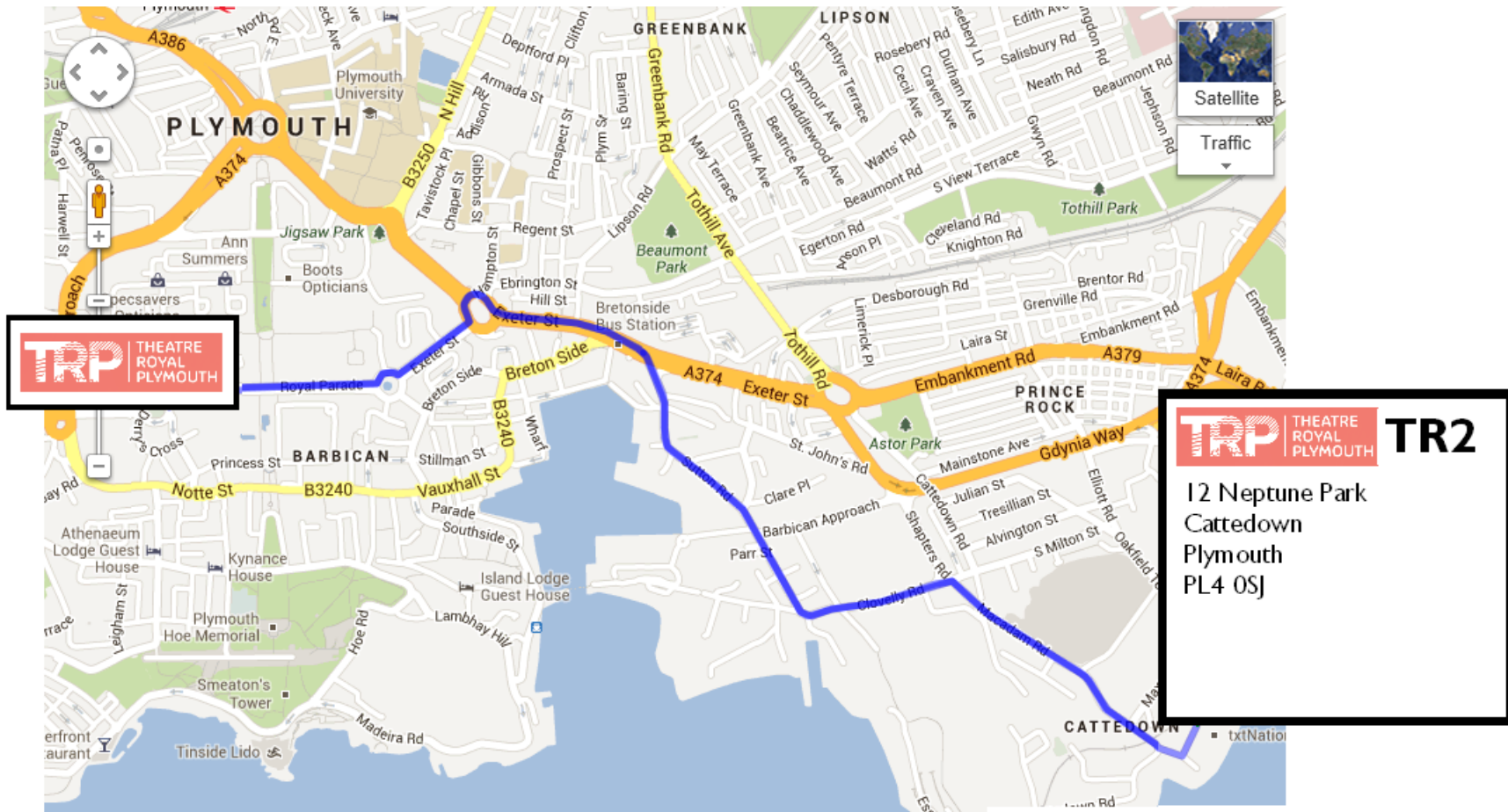


How to find TR2

BY CAR

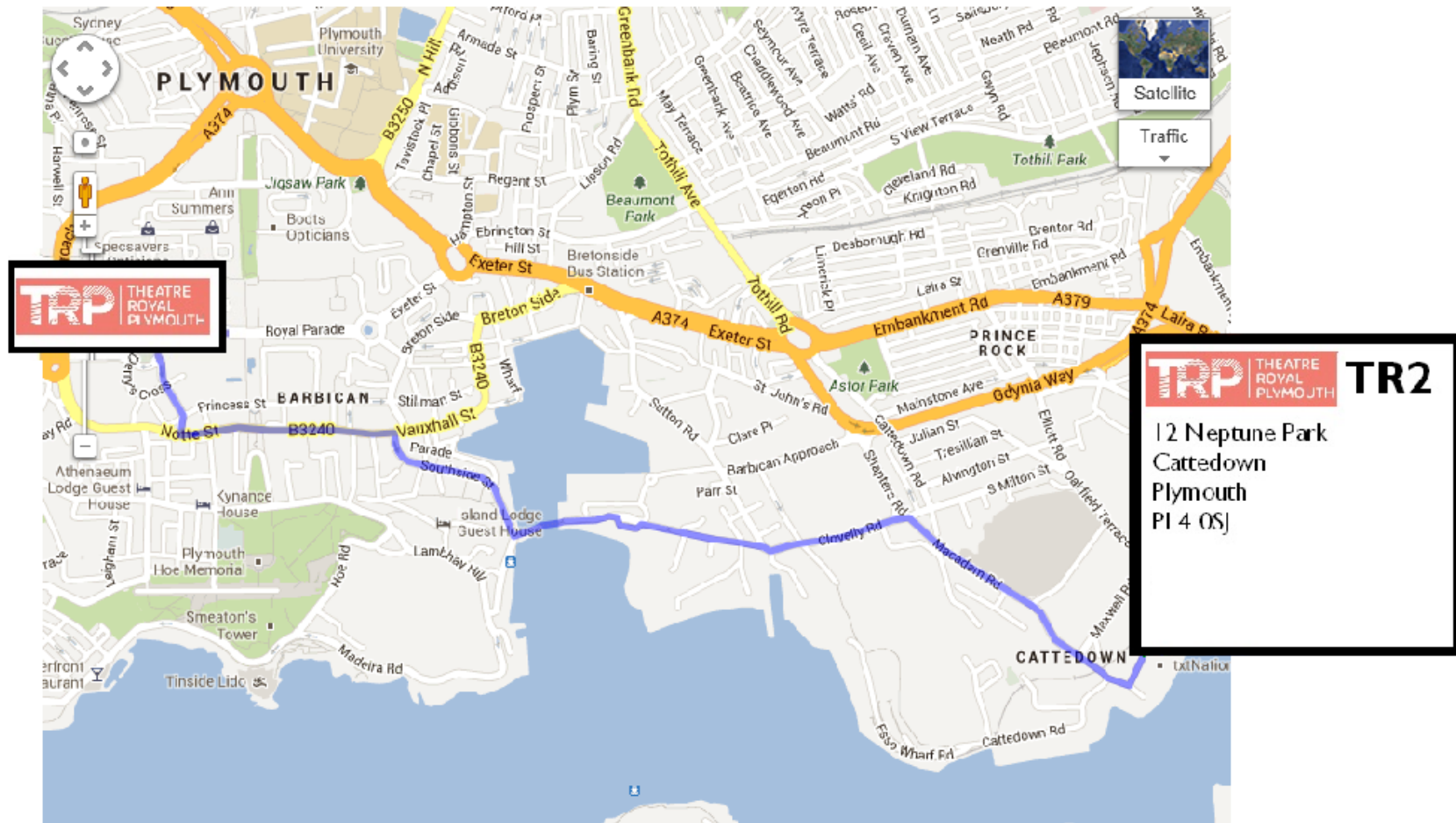


Please see the map above to see where TR2 is situated in relation to the Theatre Royal Plymouth and the city centre.

Go round Derry's Cross roundabout so that you are facing down **Royal Parade** (towards St Andrew's cross round about), when you reach the round about take the 2nd exit onto **Exeter Street**, follow the road down to the next roundabout and take the 3rd exit continuing on **Exeter Street A374**. Move into the far right hand lane just after the ASDA petrol station and take the slight right towards **Sutton Road**. Continue straight on to **Sutton Road**, continue onto **Commercial Road** and follow the road as it takes a slight turn to the left on to **Teats Hill Road** and into **Clovelly Road**. At the traffic lights turn right onto **Macadam Road** and follow the road down the hill onto **Shapters Way**, at the bottom of the hill take the slight left into **Neptune Park** Industrial Estate. Follow the road to see **TR2** clearly signed.

How to find TR2

BY FOOT

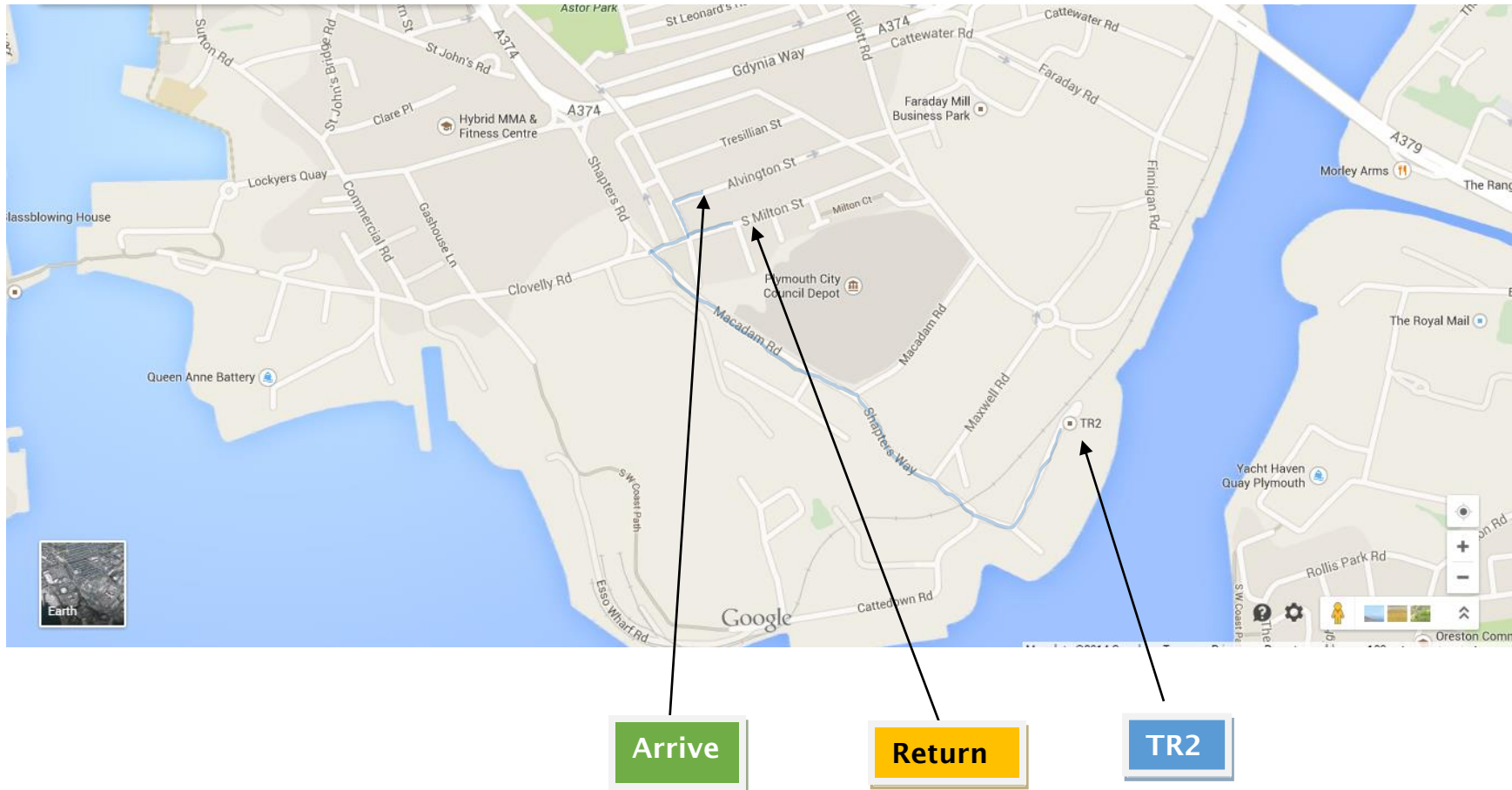


Please see the map above to see where TR2 is situated in relation to the Theatre Royal Plymouth and the city centre.

Head south towards **Derry's Cross** roundabout and take the first exit, follow the road straight up (**Princess way**) and turn left at the traffic lights onto **Notte Street**, follow the road down until **Southside Street** is on your right and turn into **Southside Street**. Continue into **The Barbican**. Turn left onto the **SW Coastal path** and cross the bridges towards the aquarium, follow the higher path around the aquarium (rather than the lower) and you'll find you will come out on **Commercial Place**, continue straight onto **Teats Hill Road** and into **Clovelly Road**. At the traffic lights turn right onto **Macadam Road** and follow the road down the hill onto **Shapters Way**, at the bottom of the hill take the slight left into **Neptune Park** Industrial Estate. Follow the road to see **TR2** clearly signed.

How to find TR2

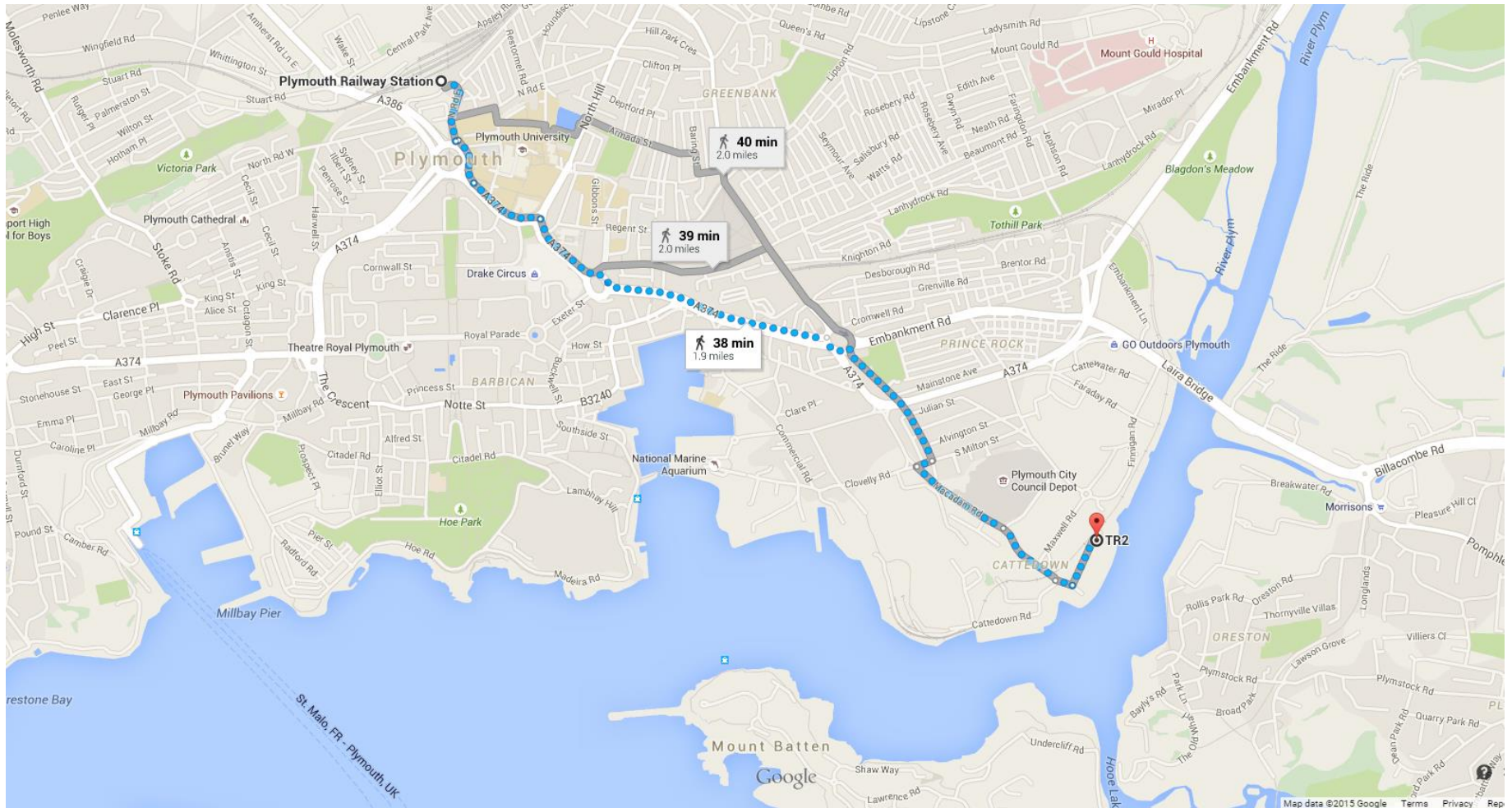
BY BUS



- The Number 14 bus departs from **Royal Parade (City Centre)** at **5 past the hour** Monday to Friday and **5 to the hour** on Sunday. It arrives at **Alvington Street** 7 minutes later. From **Alvington Street** head west to the traffic lights and then south on to **Macadam Road**, and follow the road down the hill onto **Shapters Way**. At the bottom of the hill take the slight left into **Neptune Park Industrial Estate**. Follow the road to see **TR2** clearly signed. It takes approximately **10 minutes** to walk from Alvington Street to TR2.
- For the return journey, the 14 departs from **South Milton Street** (one road South from Alvington Street) back to the City Centre at **43 minutes past the hour** and arrives at **Royal Parade** 7 minutes later.

How to find TR2

By Train



- Plymouth railway station is located just above Plymouth University, and walking to TR2 takes around 40 minutes. A Taxi will take around 9 minutes.